

WILD DRAMATIC BEAUTIFUL

ARCTIC
EXPERIENCE

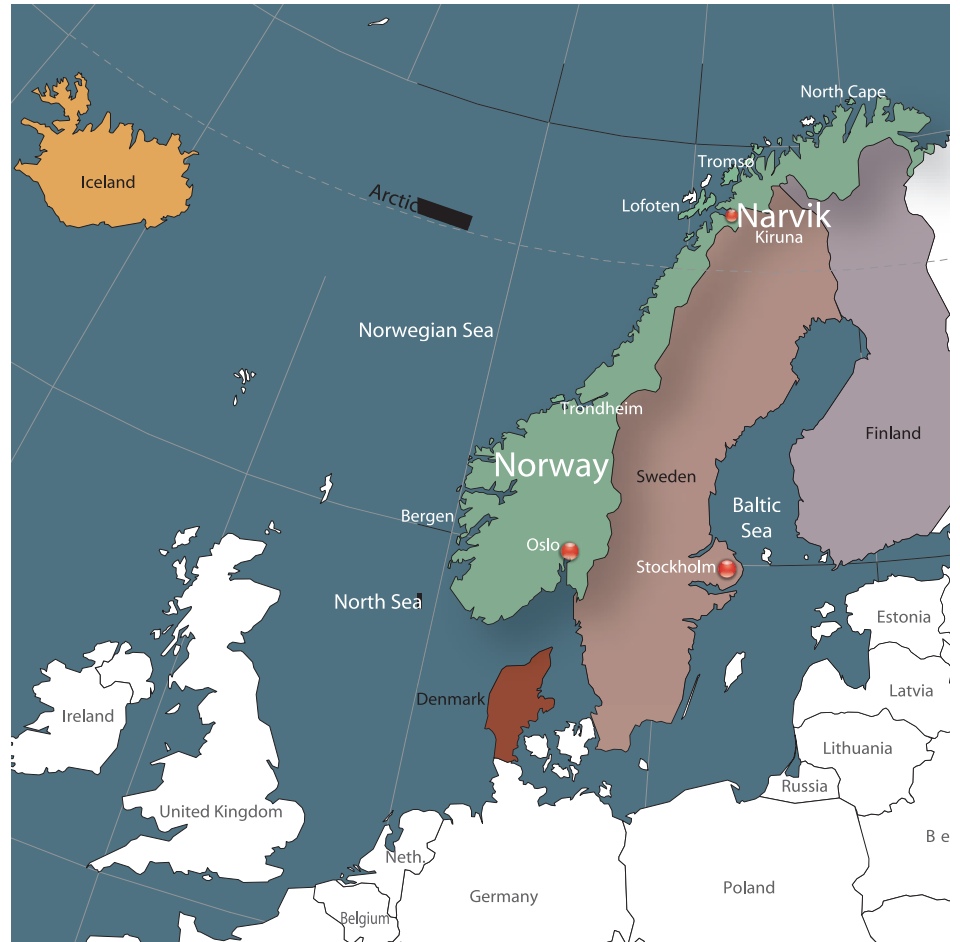


WELCOME TO NARVIK AND OFOTEN

Situated in the arctic landscape of Northern Norway, the location of Narvik is perfect. The town is surrounded by astonishing nature, mountains and fjords, something that characterises the entire Ofoten region encompassing Narvik.

Located in close proximity to Lofoten, Vesterålen, Troms and close to the Northern Swedish border, it is easy to make your way to Narvik for a short weekend break or a longer excursion holiday. Base camp Narvik-in Ofoten, is a common denominator used to describe the many sites and memorable experiences that this area has to offer for those of you that enjoy outdoor activities and for those of you who would like to 'Experience Narvik'.

Destination Narvik AS
(The tourist board in Narvik region)



"KIDS GO FREE" UP TO THE AGE OF 15

During the summer season children up to the age of 15 can make the most of a unique offer. "Kids Go Free" is a campaign developed by Destination Narvik, where we wish to give children and families an incentive to take part in the region's activities.

**For more information about
"Kids Go Free" please visit:**
www.destinationnarvik.com



ON YOUR OWN

"On your own" is a concept developed by Destination Narvik AS in order to make it easier for visitors to obtain information on activities and excursions they can undertake on their own.

Narvik is not your "typical" tourist destination and a lot of what we have to offer, both summer and winter, are outdoor activities. Narvik is a sought after destination for alpine skiers, cross country bikers and nature trekkers just to mention a few. These are all activities that visitors undertake "on their own" and information on these and more can be obtained from the tourist office. Other activities such as wildlife safaris and fishing trips for large groups will have to be pre-booked. Please double check with the tour operator or the tourist office in Narvik if you are not sure, that way you don't end up disappointed. If you need some ideas for events, activities or group activities please contact the tourist office in Narvik for advice and inspiration. Look out for activities carrying the 'On Your Own' symbol. Staying more than one day? The tourist office does advise visitors to either bring their own car or rent one. The tourist office in Narvik, helping guests with local information.

Destination Narvik AS is the Tourist Board in Narvik and Ofoten Region.

We work with marketing and promotion of the Ofoten Region. If you would like more information, please visit us at www.destinationnarvik.com



NICE TO KNOW

Regional Airport:

Harstad/Narvik Airport Evenes (EVE). Located about 75 km from Narvik town centre and just over an hour by car.

Local Airport:

Narvik Framnes Airport (NVR) is the small local airport in Narvik 2.5 km from the town centre.

Population of Narvik: About 18,500

Currency:

1 Norwegian krone (NOK) = 100 ore

Banks are open from Monday to Friday throughout the year. Check with the tourist office for opening hours. There is no place in Narvik where you can change money so it is a good idea to have some Norwegian money when you arrive in the country.

Summer -The light season and the Midnight Sun

You can experience the Midnight Sun from the middle of May till the end of July. As long as the sky is not cloudy, you will see the Midnight Sun. The cable car in Narvik is a great way to experience not only a famous view but also to see the Midnight Sun.

Winter -The dark season and the Northern Lights

The Northern Lights season is usually good from September through to April. Best way to experience the Northern Light is to stay away from built up areas where artificial light is typical. The sky should be clear. Northern Norway is actually one of the best places to experience the night sky in the winter because there is less artificial light. The dark season starts in November and the sun disappears until the beginning of February.



Narvikfjellet. Photo: Lise Hansen



Håkvik. Photo: Michael Ulriksen


BEAUTIFUL / DRAMATIC / HISTORICAL

Narvik is so much more than just beautiful nature! Narvik, as the first industrial community in Northern Norway, expanded in synchronisation with the construction of the Ofoten Railway. A town centre was formed and its unique culture was (and still is) influenced by Swedish navvies, British engineers and sailors from across the world.

The town's shipping port for iron-ore dominates its history and on April 9th 1940 Narvik became the focus of the world's attention as Hitler attacked Denmark and Norway. For two months a bitter battle for Narvik and its iron-ore raged between the invading German forces and the French, Polish, British and Norwegian troops - on land as well as at sea – eventually resulting in German occupation.

Narvik's history pre and post war can be experienced through guided bus tours to LKAB and a town sightseeing in the summer time. This guided tour will be by bus and is a tour everybody can participate in. Look out for the *'Kids Go Free' symbol.

For more information about this tour, please contact the tourist office in Narvik. Destination Narvik recommends our guests to visit Museum North Narvik and the War Museum either before or after this tour.



Narvikfjellet. Photo: Destination Narvik



Photo: Narvik Havn



Guided tours to LKAB and Narvik town sightseeing.

Visit LKAB's terminal and learn about LKAB and Narvik's history past and present. This guided tour will be by bus and is a tour everybody can participate in. Look out for the 'Kids Go Free' symbol.

For more information about this tour please contact the tourist office in Narvik. Destination Narvik recommends our guests to visit Museum North - Narvik and the War Museum either before or after this tour.

www.destinationnarvik.com



Narvik town centre. Photo: Destination Narvik



Photo: Krigsminnemuseet



War Museum. Photo: Destination Narvik



Memorial day. Photo: Nicola Mulryan



Memorial day. Photo: Destination Narvik

**We develop, operate and maintain
the national railway network**



Jernbanelivet

www.jernbanelivet.no

Call
+47 06001

All days

8-22

**Talk to us about how
to get the most out of your savings**

Nordea

NARVIK

www.okonor.no

tid

til den gode idéen

Når vi tar regnskapet
får du mer tid til å tenke
kreativt for fremtiden
- til beste for din bedrift.

Økonor Narvik
(ØkoPartner Narvik AS)
Kongensgt. 51, 8501 Narvik · Tlf. 76 96 46 00
E-post: narvik@okonor.no



Er noe for den som vil noe

Bedre reklame. Børde



NarvikTaxi

Tel.: +47 07550

www.narviktaxi.no

Nor-Trykk

Norut Narvik

Norut Narvik is northern Norway's leading Technology Institute

Norut Narvik is a Northern Norwegian research institute that performs technological research and development for a competitive industry and an efficient administration.

Northern Research Institute (Norut) consists of three research institutes in Narvik, Tromsø and Alta, with the business of technology and society, and an innovation company (NorInnova).

Norut Narvik
(Northern Research Institute Narvik as)
Lodve Langes gate 2
NO-8504 Narvik, Norway
Phone: +47 76 96 53 50

Research Norut Narvik:

- Cold Climate Technology
- Renewable energy, solar/PhotoVoitaic, hydropower, biomass and wind
- Infrastructure, Materials and Structures
- Process and Environmental Technology
- Maritime, oil, gas and minerals

www.norut.no/narvik



NORTHERN LIGHTS



Photo: Michael Ulriksen

The great sky's own theater. The magic phenomena Aurora Borealis can be seen when electric particles' approaching the earth at high speed along the magnetic field and collides with the upper layers of the atmosphere, creating a fairy tale dance over the night sky.



In order to see this magical phenomenon it needs to be clear sky and the best temperature is cold weather. Walk away from the city lights; why not bring a hot beverage to warm up with as you wait for the show to start. Also avoid hunting the lights when there is a full moon, the moon lights up the sky which is not ideally for spotting the Aurora.

When you get to see the northern lights, when you get to experience the great wonder of nature you're in for a life time memory.

For information about the best spots for catching the Aurora either by foot or by car, get in touch with the tourist office in Narvik. The Northern light can be seen

from the end of September until mid April, when the sun is bellowing the horizon.

We wish for you to experience the hemispheres own fantastic theatre.

WILD / DRAMATIC / BEAUTIFUL



Narvikfjellet. Photo: Destination Narvik

For some the opportunity to seek peace and quiet and become one with our fantastic nature is in its own right an experience. Experience the Northern Norwegian hospitality far away from stress and big city racket. In the summer time, Narvik in Ofoten is breathtaking. It is a great destination for those who seek outdoor adventure.

Visit the wolves all year round at Polar Zoo alternatively golfing in beautiful Skjomen. It has been said that the Ofoten railway is one of the most beautiful train journeys in the world. For those who like to explore alone, you can experience dramatic landscape, wildlife, excellent fishing, wreck diving just to mention some.

Visit Ballangen and Esfjord for local activities or traditional Northern Norwegian arts and crafts. All of which are set in peaceful and natural surroundings. The winters can be cold and harsh, but for those of you that always look for op-

portunities – the majestic and mystical northern light “can best be experienced” on such cold and clear winter days. A train journey through an ‘Arctic Sahara’ can be quite breathtaking. From November till February, the sun is below the horizon, but the light in the Arctic region can be magical – the blue hour is just that – blue and the air is clean, fresh and



refreshing. Skiing is also plentiful and during peak season from February till April, Narvikfjellet is a unique location for such activities. Every winter in March, Narvik also celebrates the ‘Winter Festival’ in remembrance of WW2 and the Navy period. The festival is one of Norway’s largests and guests arrive from all over Norway and Europe.



Stetind. Photo: Emil Lokås



WELCOME TO QUALITY HOTEL GRAND ROYAL NARVIK



A conference hotel in the center of Narvik with 107 rooms of high standard, and for those who will organize meetings and conferences is one of Northern Norway's largest congress hall "Royal Hall" in the hotel. The conference center has a capacity of up to 600 people.

Narvik town offers great arctic adventures, including killer whale watching, sea fishing,

mountain biking and wreck diving.

Quality Hotel Grand Royal is within walking distance to one of the largest alpine wellness treatments with incredible views and some of Scandinavia's most spectacular off-piste skiing.

Welcome!

QUALITY HOTEL GRAND ROYAL NARVIK | KONGENSGATE 64 | T. 76 97 70 00 | q.wateryal@choice.no | **choice.no**

It's taken care of





Winters festival. Photo: Malin Backlund

WINTER FESTIVAL IN NARVIK

It started in 1956, and today it is one of Norway's most known festivals. The festival attracts people from whole of Norway and Europe. The festival is a cultural week which celebrates the men and women who worked during the construction of Ofofbanen, the railway

from Kiruna in Sweden to Narvik. For many this festival week is the highlight of the year. People from Narvik dress in costumes similar to what they wore in the early 1900's enjoy themselves on concerts and live shows. The festival is for everyone to enjoy, no matter what age.



Winters festival. Photo: Malin Backlund

ON TOP OF THE WORLD


On 650 meters above sea level we find the mountain restaurant at Narvikfjellet resort. The restaurant has a stunning view which is memorable, especially on a clear day when you see far as to the Lofoten islands. You can reach the restaurant by foot or by the cable car, from the restaurant you can continue walking up the mountain to the very top, or use the chairlift. This is possible both summer and winter.



Narvikfjellet. Photo: Nicola Mulryan, Destination Narvik



Narvikfjellet. Photo: Nicola Mulryan, Destination Narvik



Enthusiastic local bank
with large bank capabilities

www.nordlandsbanken.no • tlf 08900

NB
NordlandsBanken

Nordlandsbanken - a company in the DnB NOR Group

Nor-Trykk Mark AS - Foto: Sissel Bjørklund

Ballangen Energi AS
www.ballangen-energi.no

Ballangen Energi as – much more than just a energy supplier!



Welcome to the Winter Festival in Narvik

Vinterfestuka
i Narvik 

8th – 17st March 2013

Once a year, a city in Northern Norway bursts into life like a flower show in the southern hemisphere. For nine days, in a city that doesn't sleep, everyone is thrown into a joyous cultural festival, filled with concerts, dance, theatre, art, exhibitions and street animation...

www.vinterfestuka.no



MAGIC WINTER

Narvik offers great winter activities such as alpine skiing in the Narvik skiing centre which is famous for the fantastic views over the fjord and the mountains which surrounds Narvik.



Narvikfjellet. Photo: Rune Dahl





Narvikfjellet. Photo: Kjetil Janson

SKIING IN NARVIK: "A NEAR TO RELIGIOUS EXPERIENCE"

Katrine Hollekim, which is a Norwegian skiing guru explained skiing in Narvik as "a near to religious experience".

The cable car brings you up to the mountain restaurant which is located at 650 meters above sealevel; from there you can continue up to the top of the mountain with a chairlift. When you ski down the mountain you almost get the feeling of ending up in the sea below you, the mountain offers great skiing adventures for beginners and skilled skiers.

If you are not a skier you can still enjoy the magnificent views from the mountain restaurant, or why not walk up the mountain. Close by the ski resort you will also find tracks for cross country skiing, it is also possible to try sledding down the mountain in a special track.



Narviksfjellet. Photo: Rune Dahl



Narviksfjellet. Photo: Bjørn Ekrem



Narvikfjellet. Photo: Chris Holter



ON YOUR OWN

– EXPLORE THE NARVIK REGION



Efjorden. Photo: Emil Løkås

*The Narvik region offers
great experiences for you to remember.*



Why not go to the fjord Esfjorden about one hour drive south from Narvik, Esfjorden is known for the beautiful and dramatic landscape with high mountains that steep right down in the fjord. Here you are guaranteed a glimpse of the best Norway has to offer.



View point Narvik power station. Photo: Nicola Mulryan


PLENTY OF ACTIVITIES FOR YOU WHO PREFER UNORGANIZED TOURS

In Narvik you have plenty of activities for you who prefer unorganized tours. In the town centre we find a rock carving which is over 6000 years old, from the early Stone Age. Here you also have lots of viewpoints which are easily accessible by foot; on one of them we find a geisir which injects water high up as 75metres in the air, twice a day from May until September. From the same viewpoint you have hiking tracks which continue up on the mountain and in to the beautiful area 'tøttadalen'

where you have a magnificent view of Narvik and the surroundings. While you are on the mountain try drinking some fresh water from the mountain side, Narvik has been awarded for the best drinking water in the world several times. Polar Zoo is the world's most northerly zoo, here you will find animals from the Nordic fauna in their natural habitat. The zoo is just over one hour drive from Narvik towards Tromsø.



Førstevannet. Photo: Ofoten Friluftsråd



Rock carving Brennholtet. Photo: Destination Narvik



Narvik Golf. Photo: Narvik Golfklubb



Narvik town centre. Photo: Destination Narvik



Hiking. Photo: Kjell G. Karlsen



Narvik town centre. Photo: Nicola Mulryan



Fox camp Polar Zoo. Photo: Polar Zoo



PROVIDES ENERGY // NATURALLY

NORDKRAFT

providing energy
in Northern Norway



NORDKRAFT

nordkraft.no



FORSKNINGSPARKEN I NARVIK

We make
ideas fly



**inn
ova
tion**

The core of FPN's business
is to **create and develop** new
industrial and technological
businesses with a substantial
growth potential.

fpn.no

Port of Narvik

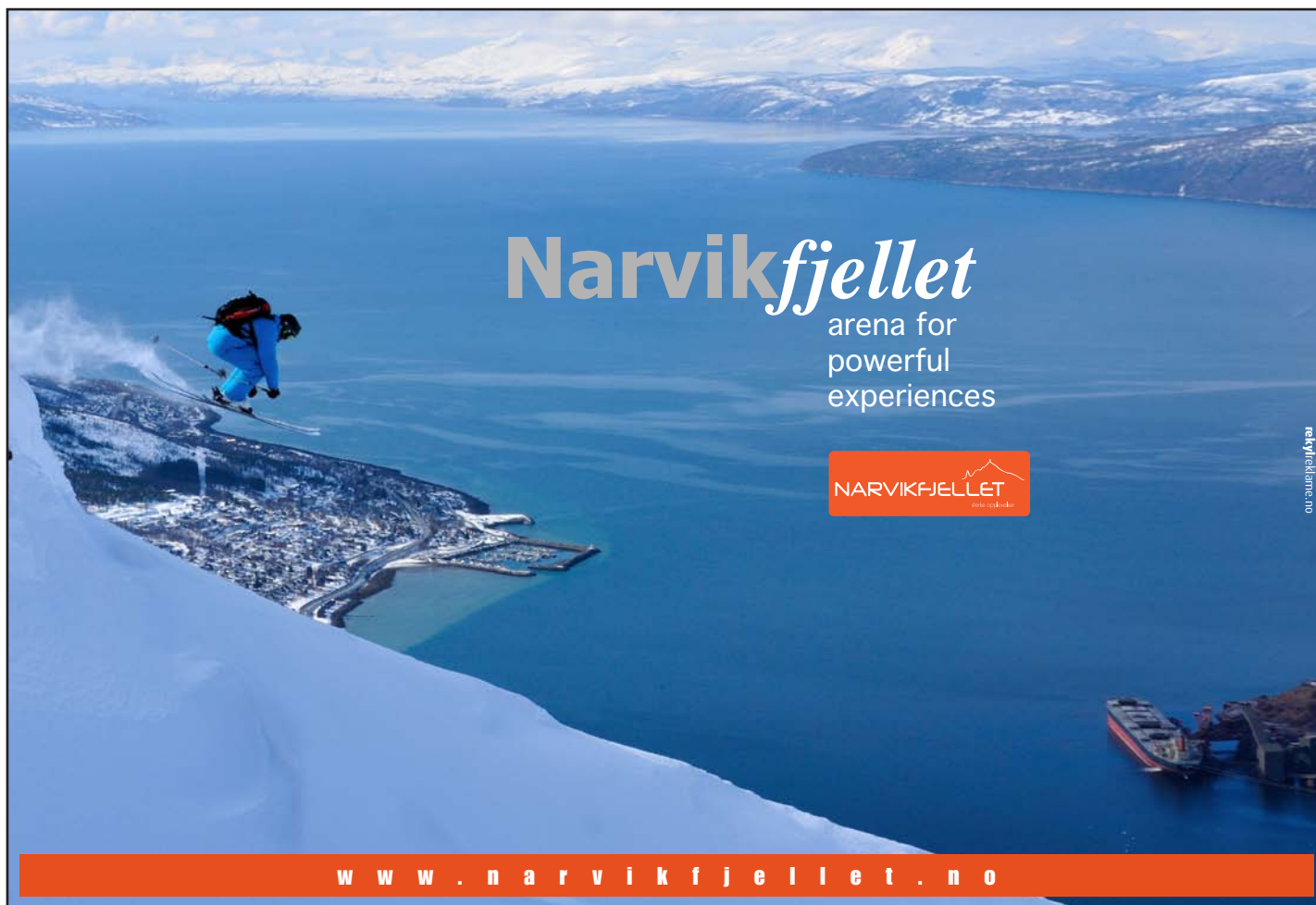
is central in the development
of Narvik as a shipping
and logistics center.
The port is ice free and well
protected for adverse
weather conditions.

On dock rail connections
to southern Scandinavia,
Central Europe, Asia and
Russia.

NARVIK HAVN KF



www.portofnarvik.com



Narvikfjellet

arena for
powerful
experiences

NARVIKFJELLET
arena for powerful experiences

rekylfjell.no

www.narvikfjellet.no



Welcome to Narvik - the easy way!

www.avinor.no

AVINOR
Narvik lufthavn
Framnes



KUBERA

is a private real estate and investment company
located in Narvik. We work primarily with the
acquisition, development, operation and leasing
of commercial properties.

www.kubera.no



- Your production partner

NATECH NSV AS
N-8512 Narvik, Norway
Phone +47 76 92 28 00
Fax +47 76 92 28 99

NATECH
www.natech.no

design: rekylfjell.no



Rica Hotel Narvik. Photo: Robin Lund / Rica

BUSINESS OPPORTUNITIES IN NARVIK AND THE OFOTEN REGION

Narvik and the Ofoten region is becoming an exciting location for innovative technology/products, engineering, scientific research, and is an important logistics centre here in the heart of Northern Norway. In recent years, Narvik has developed into an ideal location for new businesses, banking and investing.

The University College Narvik is also located in the town centre and is a modern university offering diversity and cutting-edge research and studies for tomorrow's future. It is certainly Northern Norway's meeting place for innovative minds.

Here at Destination Narvik we are focusing more and more on 'Business Tourism' in the Ofoten region, including study tours, workshops, course and conference.

In March 2012 there was a grand opening of the new Rica hotel which is also one of Northern Norway's tallest buildings in the middle of the town centre.


Also the honorable Quality Grand Royal hotel has been renewed and upgraded, the hotel alone offer conference hall with a capacity of 600 persons.

COURSE AND CONFERENCE IN NARVIK


Narvik invites you to hold your meeting/conference in its wild, dramatic and beautiful surroundings. It is important to consider the entire package when arranging an event for your employees or participants – especially with emphasis on what you want to achieve.

Whether you require a small seminar, a medium sized event or a large conference – Narvik and the Ofoten region is the ideal location. Here you will find a variety of localities in different price ranges – and when you are looking for that extra touch on your event – Destination Narvik will help you find the best solutions and packages. Here at Destination Narvik we will assist you with general information about Narvik and the surrounding area, an overview of conference facilities with accommodation and activities that can be tailored to suit your event, giving it the finishing touch. Experiences gives rise to motivation and when you leave Narvik and Ofoten you leave with something very important “a good feeling inside”.

“It’s important to get the best information possible before planning a business trip or conference. Whether it’s for one person or a group, we will help you plan your business visit more effectively, so you have more time to enjoy and experience our exciting and unique region here in Northern Norway”
Destination Narvik



Quality Hotel Narvik. Photo: Jimmy Backe / Quality Hotell



View of Ofotfjorden. Photo: Narvik Havn



Rica Hotel Narvik. Photo: Robin Lund / Rica



Quality Hotel Narvik. Photo: Jimmy Backe / Quality Hotell



Midnight Sun. Photo: Lise Hansen



Museum North - Narvik. Photo: Destination Narvik

MUSEUM NORTH - NARVIK

DISCOVER NARVIK - PAST AND PRESENT

Museum North - Narvik is situated close to the town centre of Narvik in the old NSB railway administration building that dates back to 1902, and that displays exhibitions from the local cultural history.

The museum also displays copies of the famous Rock Carvings. The museum is free for children and is a great place if you want to learn more about Narvik's unique history.

www.destinationnarvik.com



*Museum North - Narvik.
Photo: Destination Narvik*



*Museum North - Narvik.
Photo: Destination Narvik*

THE BATTLE OF NARVIK WORLD WAR II

DISCOVER NARVIK'S PAST

WAR MEMORIAL MUSEUM IN NARVIK

April 9th 1940 Narvik became the focus of the world's attention as Hitler attacked Denmark and Norway.

For two months, a bitter battle for Narvik and its iron ore raged between the invading German forces and the French, Polish, British and Norwegian troops – on land as well as at sea – eventually resulting in German occupation.

For information about the War Cemetery and War Monuments in and around Narvik, please contact the War Museum in Narvik.

www.destinationnarvik.com



War Museum. Photo: Destination Narvik



War Museum. Photo: Destination Narvik



War Museum. Photo: Per Jacobsen



Rica Hotel Narvik

Det Gode Vertskapet

Rica Hotel Narvik is a flagship, ultra-modern conference hotel situated right in the centre of Narvik. The hotel is of a rarely-encountered and elegant architectural design, and is very stylishly decorated. With eight conference rooms of various sizes, we arrange for groups of up to 200 people. From the hotel it is only a short distance to hikes across the hills, either to "Den Sovende Dronning" or "Rombakstøtta". The Ofot fjord which reaches all the way to Narvik has devour many ship wrecks from The Second World War, and many divers visit them every year. We warmly recommend a train journey on the Ofotbanen line with its spectacular natural scenery. The train station in Narvik is just a short walk from the hotel.



The Tind Restaurant is located on the first floor of the hotel. This is a first class à la carte restaurant, where local food is on the menu. Breakfast is also served here, and is set up in line with Rica Hotel's well-known prize-winning «Good morning» concept - a breakfast composed in collaboration with nutritional physiologists in Olympiatoppen, which is part of the Norwegian Olympic and Paralympics Committee.

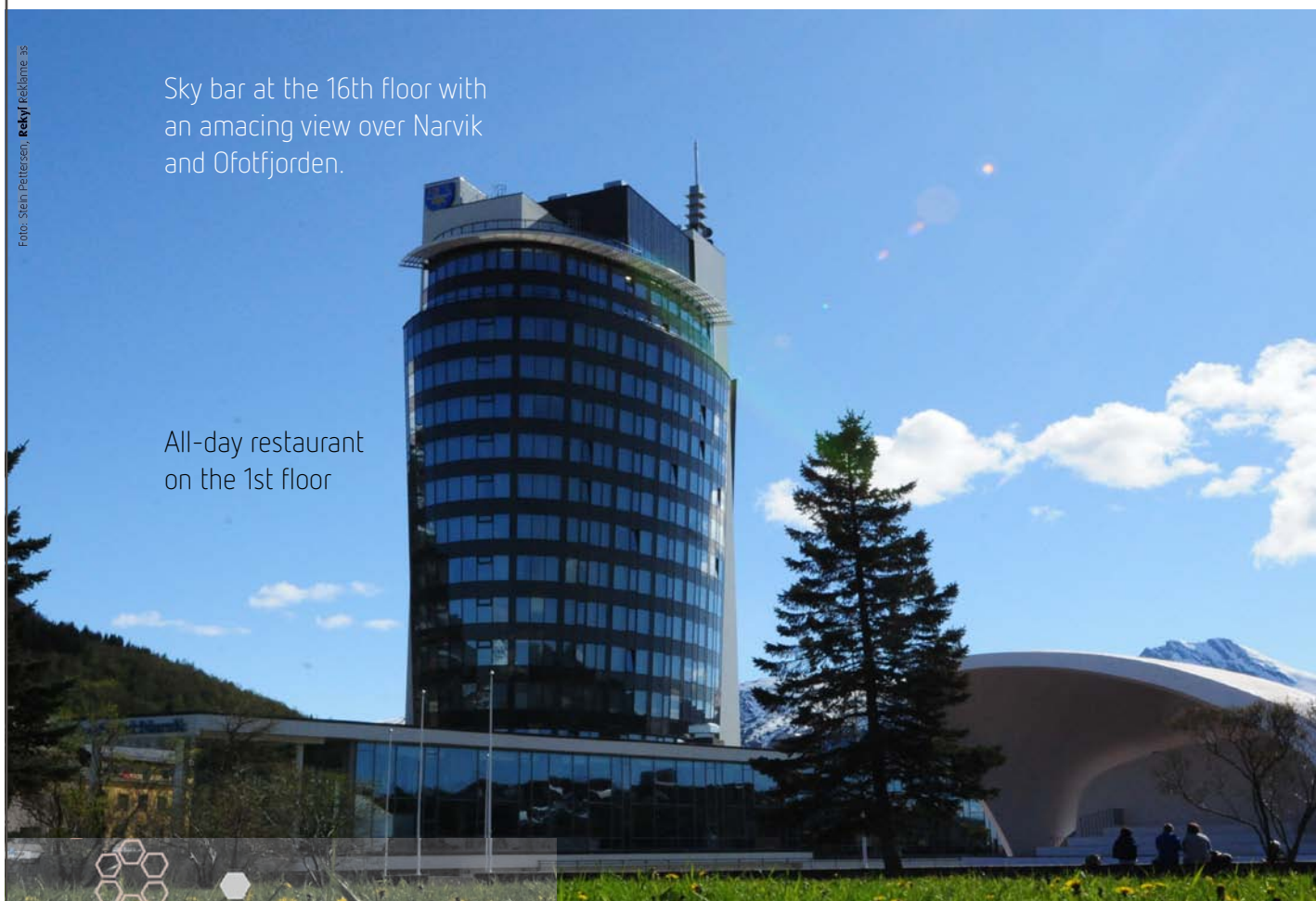
On the 16th floor you will find the Tøtta Skybar, a magnificent bar where one can also enjoy wonderful tapas dishes, soups, sandwiches or salads.

All of the 148 hotel guest rooms offer views and extremely comfortable beds. They are also equipped with TVs, minibars, telephones and have free wireless internet access.

Foto: Stein Pettersen, Reklame 35

Sky bar at the 16th floor with an amazing view over Narvik and Ofotfjorden.

All-day restaurant on the 1st floor



Kongensgate 33, 8501 Narvik • Tlf + 47 76 96 14 00 • rica.hotel.narvik@rica.no • www.rica.no



Skarstad. Photo: Per-Martin Jøger / Himmel på jord / idefoto.no

BALLANGEN, KJELDEBOTN AND EFJORD

BREATHTAKING SCENERY, LOCAL HISTORY, CAMPING, ARTS, CRAFTS AND LOCAL PRODUCE

Ballangen is located 43 km south of Narvik and is situated on the southern shore of the Ofot fjord with tourist activities centring on nature and history.

Wonderful touring terrain for hikes in the forest and mountains, a lot of fishing possibilities in the sea, lakes and salmon rivers, exciting mining museum, horseback riding, boats for hire, marked hiking trails and lots of activities for adults and children at Ballangen Camping. A wide range of nature and cultural activities await you, both summer and winter.



Efjorden. Photo: Malin Backlund



Efjorden. Photo: Malin Backlund



Efjorden. Photo: Tørje Holtet




Kjeldebotn. Photo: Nicola Mulryan

Ballangen also includes the long and narrow Efjorden, just south of the much larger Ofot fjord. Its immediate surroundings are dominated by fjords, mountains and forests. There is a long history of mining in Ballangen, starting from the 17th century. Over the years as many as 36 mines have been operated in Ballangen, including minerals like copper, nickel and iron, zinc, manganese, and lead, but the most serious mining started in 1911 with Bjørkåsen Gruver mining mostly pyrite. Mining for nickel and olivine continued until 2002. There is also a dolomite quarry in Ballangen. Ballangen area is the main agricultural municipality in the Ofoten region. You may like to know that, Anni-Frid Lyngstad of ABBA was born in Ballangen. Just west from Ballangen we find the small community Kjeldbotn which is a hidden pearl in the Ofoten region. In Kjeldbotn we find magnificent nature and a rich wildlife with moose's and sea eagles for example. You can enjoy your stay in an old military fort used by the Nazis during the Second World War, today it is called Korshamn Fort.



Ballangen. Photo: Ingolf Kvandahl



Ballangen. Photo: Ballangen Museum

BALLANGEN

– WITH HISTORY FROM THE 1600'S



Ballangen. Photo: Ballangen Museum

If you are interested in geology, mining, local history and Norwegian culture Ballangen Museum is well worth a visit.

The mining industry in Ballangen dates back to the beginning of the 17th century, back then Ballangen was the main town of the Ofoten region.

At the most 450 miners worked in the mines, where sulfur and chalcopyrite was the main focus. Ballangen museum brings knowledge about the early mining years until the last day mining in the 1960's. The exhibitions guide you not only through the mining process but also give you a glimpse of the historical society Ballangen. Ballangen museum also has a collection of rocks and minerals from the area.

Together we make Narvik
to be the city of future
and opportunity.



www.narvikgaarden.no



NARVIKGÅRDEN
etablering, trivsel og vekst

Narvik Camping

is located 1.5 km north of Narvik
in beautiful surroundings right on the E-6
where the mountains meet the sea...

www.narvikcamping.com

**Narvik
Camping**

Your channel of information
in Narvik and the surrounding area:

FREMOVER.no

Newspaper in Narvik, Norway with local news and community events



Skjellesvik. Photo: Emil Løkås



Arctic Ranch. Photo: Nicola Mulryan



Groms plass. Photo: Destination Narvik



Narvikfjellet. Photo: Kjetil Janson





Photo: Per-Martin Jøger / Stetind - 2x1392 / idefoto.no

STETIND

To the south of Narvik is a small community called Kjøpsvik and one of Norway's hidden treasures, Norway's national mountain Stetind.

The mountain is beautifully shaped and has a dramatic look as it steeply descends into the fjord. Drive to and through Stetind, this is possible by a tunnel on road 827, the tunnel is 2759 meters long.

Stetind is also popular for mountaineering and hikers from around the world. The well-known singer Diana Ross visited Stetind together with her Norwegian husband Arne Næss Jr, who was a dedicated mountaineer.

Holidays on eyes

Øyeklinikken i Narvik

Jens Kratholm

Phone 76 95 90 40

jens@kratholm.com





Evenes. Photo: Lise Hansen



Evenes. Photo: Lise Hansen

BJERKVIK - EVENES

Bjerkvik is situated north of Narvik at the end of Herjangen Fjord. Bjerkvik is known to be an idyllic gateway for both Tromsø and Lofoten. The main road E6 which travels through Norway passes Bjerkvik, and so does E10 which ends in Lofoten. Bjerkvik is facing the south which gives the community sunny days.

Evenes is located 75 km west of Narvik. Evenes holds the region's airport with the same name, from here you have direct flights to Oslo from where you can continue to the rest of the world. The area Evenes holds old Sami settlements from the 9th century, today there is a museum which gives you a brief of the history from the area.



Markomeannu. Photo: Ellen Berit Dalbakk

Every year there is a festival «Mårkomeannu» which is a culture Sami festival. The area offers great natural experiences such as hiking, landscape photography and fishing. The hiking and walking trails are popular both among tourists and the locals. If you like fishing the area has some great spots for catching that big fish you always dreamed of.

75 **exciting** stores

AMFI
NARVIK

NARVIK
storsenter

MON-FRI 10-20 SAT 10-18 **AMFI.NO**



Let us entertain you!

www.narvikkulturhus.no

Narvik
Kulturhus





Rombaksfjorden. Photo: Nicola Mulryan

WALKING INTO HISTORY

- THE NAVVY TREK TO ROMBAKSBOTN

The old access road brings you from Bjørnfjell or Katterat station down to Rombaksbotn. In 1997, this area received the annual prize as Norway's finest outdoor area.

Today the access road is re-opened as a historic walk and bike path where you can witness evidence from the Navy years and WW2. Walking this pathway during the summer season is incredible and for some a very touching experience - following in the footsteps of the Navvies along the road that was vital for the construction of the Ofoten Railway. For more details about the Navy trek, please contact the tourist office in Narvik.

www.destinationnarvik.com



Navvie trekk. Photo: Lise Hansen



Navvie trekk. Photo: Lise Hansen



Katterat station. Photo: Lise Hansen



Katterat station. Photo: Nicola Mulryan



Rombaksbotn. Photo: Nicola Mulryan




Nor-Trykk Narvik AS • Foto: Grethe Irene Einarsen

www.lkab.com




Saltvik. Photo: Emil Løkås



Narvikfjellet. Photo: Bjørn Ekrem



Håfjellet. Photo: Emil Løkås



Efjorden. Photo: Emil Løkås



Efjorden. Photo: Emil Løkås

The Ofoten region has so far not been commercialised within fishing tourism but it is certainly developing into an exciting area for fishing.

This is a part of Northern Norway where fishing has been a major element of the inhabitants' way of life for centuries and in some places, still is.



Ofotfjorden. Photo: Fjordcruise Narvik



Efjorden. Photo: Malin Backlund

FISHING 24- HOURS A DAY

The area is mountainous with numerous lakes, rivers and ample fishing opportunities. Northern Norway's coastline is sculptured around many fjords and the prospects for sea fishing are plentiful either from the shoreline or from a boat. Here is an indication of what you may catch on a day out: Sea fishing: cod, her-

ring, mackerel, catfish, halibut, saith and spiny dogfish. Lakes and rivers: trout, char, salmon and pike. Wherever you choose to go the mountain terrain or lowland areas surrounding Ofoten are magnificent. You are never far from either. It can take 30 minutes to get from a docked boat to a mountaintop. From

end of May till mid August, the mid-night sun will accompany you on this great experience.

For more information, rules and regulations about fishing in Narvik and the Ofoten region, visit:

www.destinationnarvik.com



MAINSTREAM

sustainable
aquaculture

[design: relyreklam.no]




Local **supplier** of banking
for more than **100 years**



SPAREBANKEN
narvik

phone 769 11 100 | sn.no

[design: relyreklam.no]



When fish matters!

Production of salmon and trout in optimal
environments in Ofotfjorden.



Ballangen Sjøfarm AS


www.ballangensjofarm.no



Photo: Emil Lokås



Polar Zoo. Photo: Polar Zoo



Tøttadalen. Photo: Malin Backlund





Photo: Emil Lokås



View of Narvik. Photo: Malin Backlund

Welcome to Narvik!

FUTURUM THE BUSINESS DEVELOPMENT COMPANY IN NARVIK


Futurum AS assists entrepreneurs
with advice/assistance in the start-up
phases of their business

Futurum AS assists companies
with networking, facilitation, and finding
the right location for the business

 **FUTURUM**
www.futurum.no



[THE TRANSPORT HUB
OF THE NORTHERN REGION]



[THE TECHNOLOGICAL CENTRE
OF THE NORTH]



[WORLD CLASS EXCITEMENT:
CULTURE AND TOURISM]